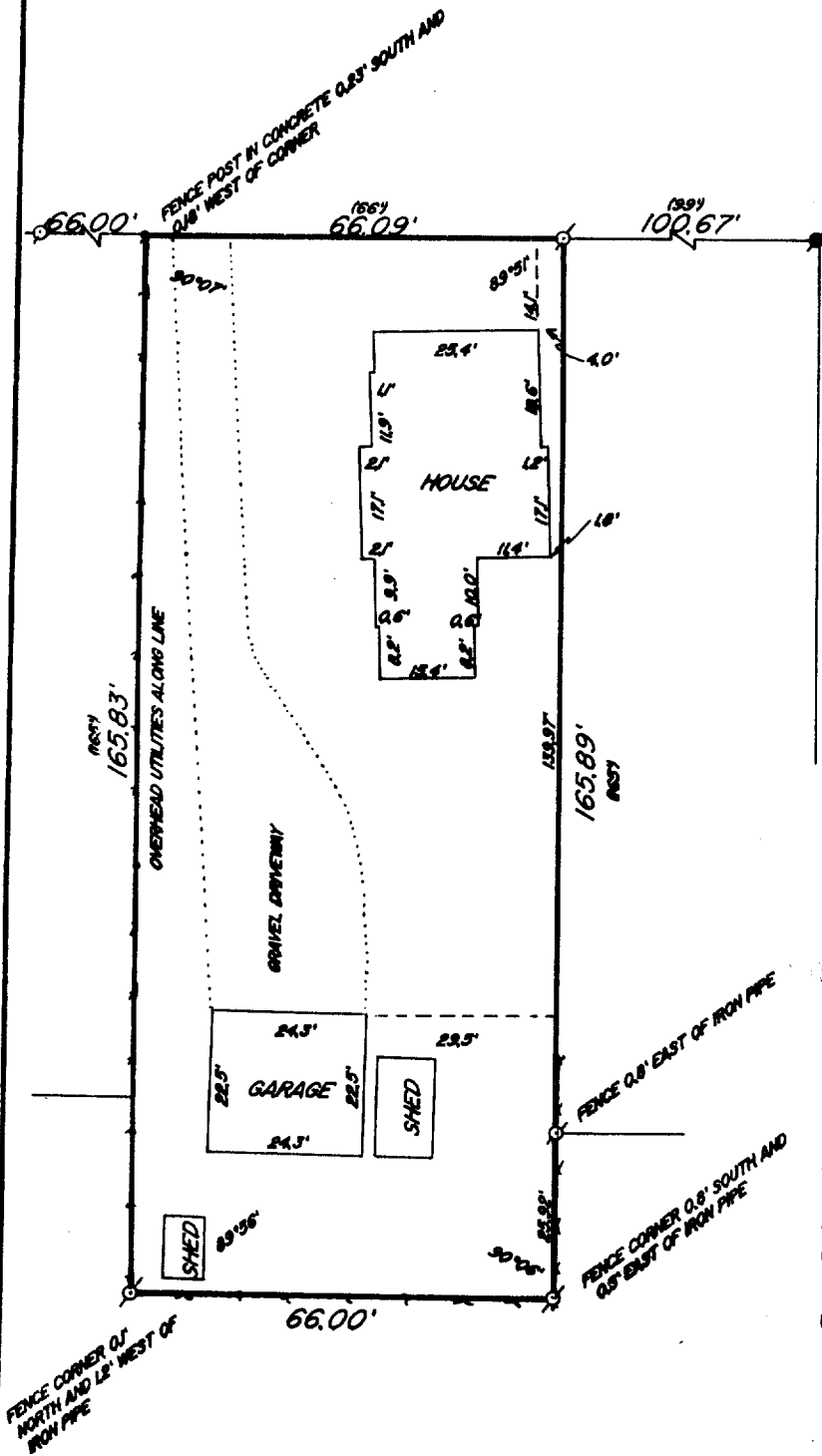


WALWORTH COUNTY  
SURVEYING & MAPPING  
LAKE GENEVA, WISCONSIN  
414-248-0505

GENEVA STREET

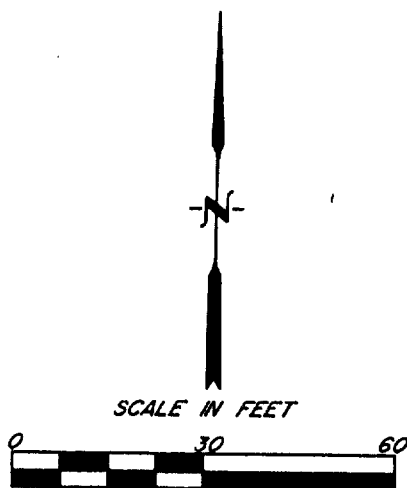

FOURTH STREET



PLAT OF SURVEY OF

BEGINNING AT A POINT ON THE SOUTH SIDE OR LINE OF GENEVA STREET IN THE CITY OF DELAVAN, WALWORTH COUNTY, WISCONSIN, 99 FEET WEST OF THE POINT OF INTERSECTION OF THE WEST LINE OF 4TH STREET WITH THE SOUTH LINE OF GENEVA STREET, RUNNING THENCE WEST ALONG THE SOUTH LINE OF SAID GENEVA STREET 4 RODS; THENCE SOUTH 10 RODS; THENCE EAST 4 RODS; THENCE NORTH 10 RODS TO THE PLACE OF BEGINNING.

ORDERED BY: ASSURED REALTY  
50 WEST GENEVA STREET  
WILLIAMS BAY, WISCONSIN



○ - IRON PIPE FOUND  
● - CONCRETE MONUMENT FOUND  
( ) - RECORDED AS

I HEREBY CERTIFY THAT I HAVE SURVEYED THE ABOVE DESCRIBED PROPERTY AND THAT THE ABOVE MAP IS A TRUE REPRESENTATION THEREOF AND SHOWS THE SIZE AND LOCATION OF THE PROPERTY, ITS EXTERIOR BOUNDARIES, THE LOCATION OF ALL VISIBLE STRUCTURES AND DIMENSIONS OF ALL PRINCIPAL BUILDINGS THEREON, BOUNDARY FENCES, APPARENT EASEMENTS AND ROADWAYS AND VISIBLE ENCROACHMENTS, IF ANY, TO THE BEST OF MY KNOWLEDGE AND BELIEF.

THIS SURVEY IS MADE FOR THE USE OF THE PRESENT OWNERS OF THE PROPERTY AND ALSO THOSE WHO PURCHASE, MORTGAGE OR GUARANTEE THE TITLE THERETO WITHIN ONE (1) YEAR FROM DATE HEREOF.

*Robert M. Baerwald*  
ROBERT M. BAERWALD  
WISCONSIN REGISTERED LAND SURVEYOR, S-1808

Dec. 9, 1989  
DATE JOB NO. 2164

NOTE: THIS IS NOT A CERTIFIED COPY UNLESS SEALED.

002-1027

XWUP 00154